

Directions to the Imperial Research Hub – Charing Cross Hospital

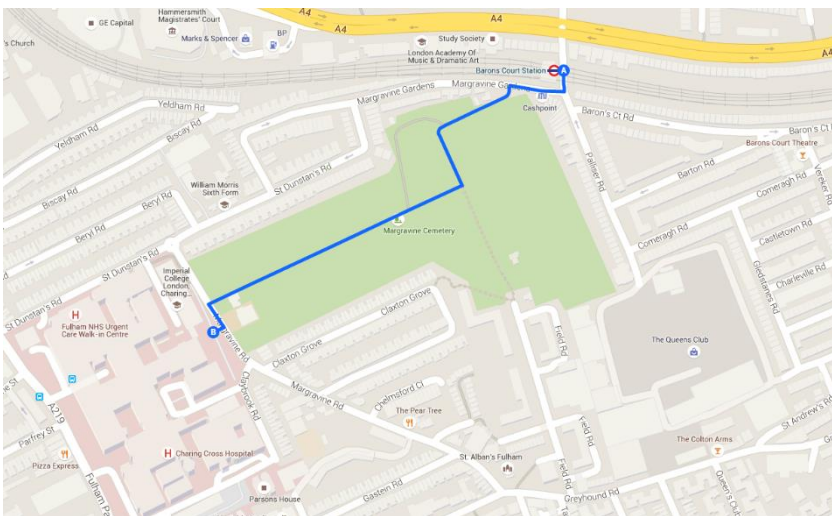
Full Address:

Imperial Research Hub
Charing Cross Hospital
Ground Floor, South Wing
Fulham Palace Road
London
W6 8RF
Tel: 0203 311 0250


Travel by Underground

Baron's Court, situated in zone two on the Piccadilly line, is the closest underground station to Charing Cross Hospital. It is approximately a nine minute walk from the hospital.

Map and directions from Baron's Court Station



1. Turn **right** as you exit the station onto **Margravine Gardens**, **cross the road** and enter Margravine Cemetery. Walk through the cemetery for about 5 minutes until you reach the main entrance of the cemetery.
2. You will see Charing Cross Hospital in front of you. Turn left out of the cemetery and cross the road.
3. Enter the hospital through these doors.



- Walk straight until you reach stain glass windows (see right), turn left and then take the first right.



- Once you reach the lifts at the end of the corridor (see right) turn left and turn right, walking around the lift shaft



- Then turn left into the South Wing

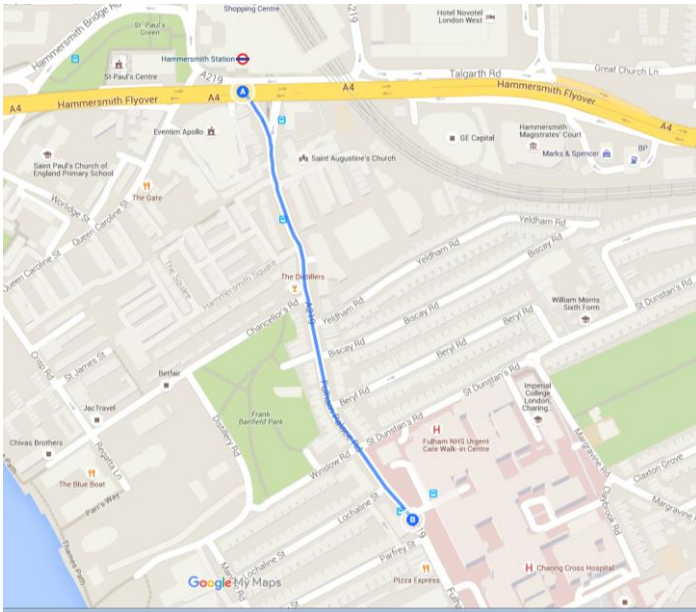


- At the end of the corridor turn right. Go down this corridor and the Imperial Research Hub will be on the right hand side



Hammersmith underground station, which is situated in zone two on the Circle, Hammersmith & City, District and Piccadilly lines, is approximately a 10 minute walk or five minute bus ride from the hospital. Buses 190, 211, 220 and 295 all travel from Hammersmith bus station, which is situated next to Hammersmith underground train station, to Charing Cross Hospital.

Map and directions from Hammersmith Station



From the main entrance to the Research Hub

1. Upon reaching the hospital, enter through the main entrance. Walk past the reception area, past a selection of shops and a Costa café until you reach a set of lifts.
2. At the lifts, turn right into **the South Wing**.



3. Walking down the corridor you will see a number of signs directing you to the **'Imperial Research Hub'**.
4. At the end of the corridor turn right. Go down this corridor and the Imperial Research Hub will be on the right hand side.



Directions to the Imperial Research Hub – Charing Cross from the Car Park

Driving: For those driving, and parking has been booked for you in advance:



Drive into the Charing Cross hospital from St Dunstan's Road (see red arrows) and park directly in front of the Reynolds building (building on the left with steps leading up to it). Go up through the main doors and go to security on the right. They will check the booking has been made and guide you to park in a suitable spot.

From the Car park to the Research Hub:

1. Enter through the back hospital entrance (building perpendicular to the Reynolds building)



2. Walk straight until you reach stain glass windows (see below), turn left and then take the first right.



- Once you reach the lifts at the end of the corridor (see below) turn left and turn right, walking around the lift shaft



- Then turn left into the South Wing



- At the end of the corridor turn right. Go down this corridor and the Imperial Research Hub will be on the right hand side

